



Lake Louise Park and Ride

Parks Canada shuttles to Lake Louise and Moraine Lake



Advance reservations required!
reservation.pc.gc.ca
1-877-737-3783

Hiking trails	Distance (one way)	Elevation gain*	Elevation loss*	Est. time (round trip)
1 Bow River Loop Trail section closed: May 15 – Oct 15	7.2 km loop	35 m	35 m	2 h
2 Tramline	4.8 km	235 m	40 m	2.5 h
3 Louise Creek	2.9 km	200 m	5 m	1.5 h
4 Great Divide	9.8 km	115 m	210 m	2 h (biking)
5 Pipestone	4 km	105 m	15 m	1 h (biking)
6 Lake Louise Connector	0.6 km	minimal	minimal	20 min
7 Lake Louise Lakeshore	2.3 km	minimal	minimal	1 h
15 Moraine Lake Lakeshore	1.3 km	minimal	minimal	45 min
16 Rockpile	0.7 km loop	35 m	35 m	30 min
17 Consolation Lakes	2.9 km	135 m	50 m	2 h

*On most trails you will gain and lose elevation before you reach your destination. Elevation gain represents all the up and elevation loss all the down you will experience on a one-way hike.

- Easy
- Moderate
- Difficult
- 🚲 Bikes permitted
- 🚲 Pedal assist e-bikes permitted
- 🚫 Trail section closed seasonally

Construction on Lake Louise Drive will have significant impacts on vehicle access to Lake Louise Lakeshore. Expect heavy congestion. Full details: parks.canada.ca/lldrive


Paid parking \$36.75/day per vehicle

MORAINÉ LAKE ROAD is closed to personal vehicles year-round. Parks Canada shuttles, Roam Public Transit and commercial transportation operators are permitted from June to mid-October. See parks.canada.ca/lakelouise-transit for more details.

MAP NOT TO SCALE

P Parking Park only in designated lots. Do not park along the road. Visit parks.canada.ca/banffnow for real-time parking and trailhead information.	? Visitor centre	🏠 Tents	🎡 Playground	🐎 Horseback riding	--- Community pathway
P\$ Paid parking	♿ Accessible toilet	🚐 Tent trailers	🏨 Hotel	🚆 Heritage train station	--- Electric fence
♿ Accessible parking	📶 Wi-Fi	🚗 Recreational vehicles	🏠 Hostel	🚠 Gondola	🚊 Railway
🚌 Parks Canada shuttles Advance reservations required: reservation.pc.gc.ca	🚢 Watercraft inspection station	🚐 Trailers	🗺 Interpretation	👮 Police	🚫 Road closed to personal vehicles
🚗 Roam Public Transit Routes, schedules and fares: roamtransit.com	🚪 Gate / kiosk	🛢 Gas station	🚣 Canoe rentals	🏥 Medical clinic	
	🍷 Picnic area	🚗 EV charging station	🔭 Lookout		

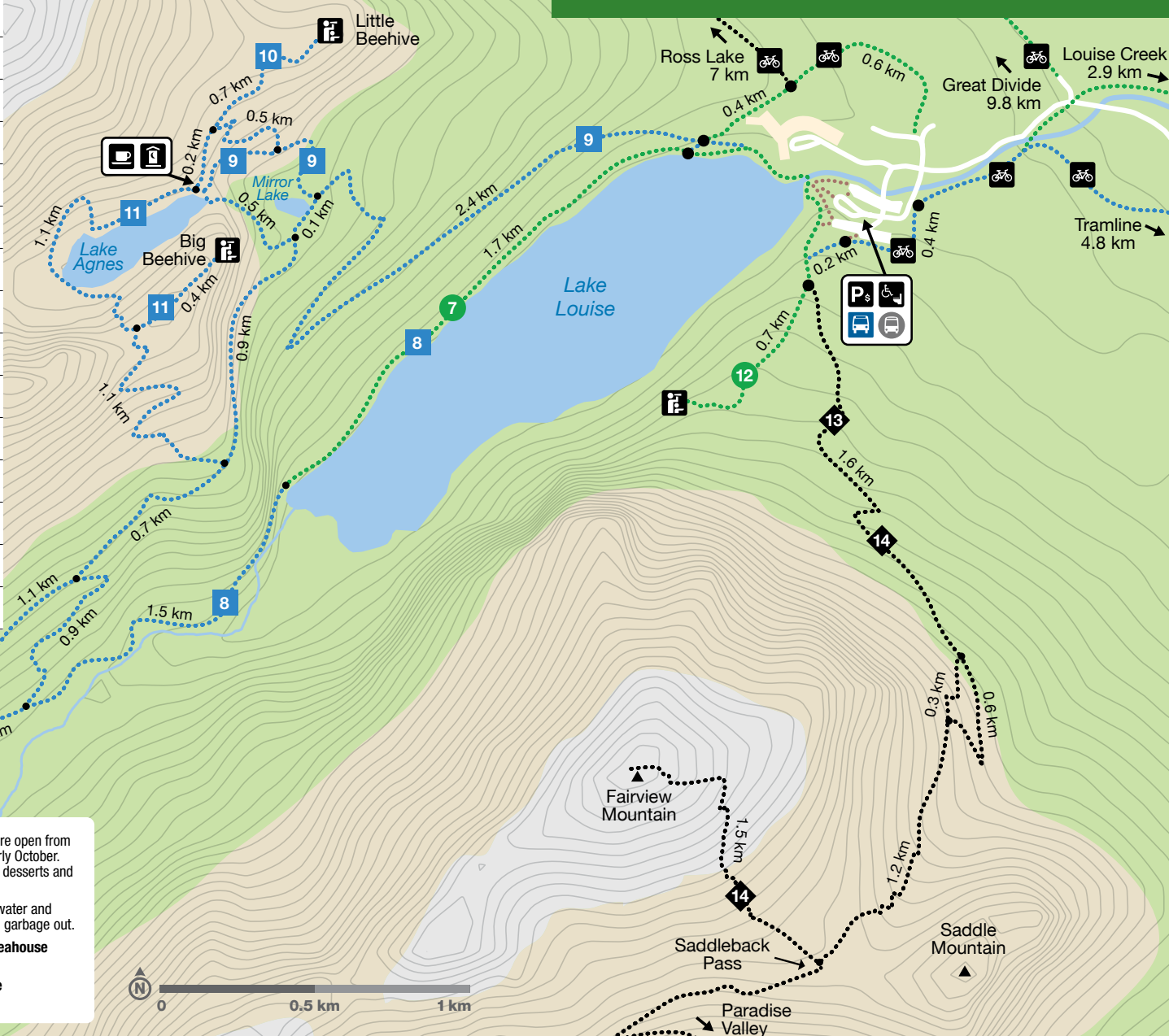
Due to high demand, visiting Lake Louise and Moraine Lake requires planning. Reserve a seat on a Parks Canada shuttle or Roam Public Transit well in advance to ensure you get to experience these lakes. Find out more: parks.canada.ca/lakelouise-transit



Lake Louise Lakeshore hiking

Hiking trails	Distance (one way)	Elevation gain*	Elevation loss*	Est. time (round trip)
7 Lake Louise Lakeshore	2.3 km	minimal	minimal	1 h
8 Plain of Six Glaciers	5.8 km	595 m	250 m	4 h
9 Lake Agnes	3.9 km	495 m	80 m	2.5 - 3 h
10 Little Beehive	0.9 km from Lake Agnes			45 min
11 Big Beehive	1.5 km from Lake Agnes			1 h
12 Fairview Lookout	1.2 km	100 m	65 m	45 min
13 Saddleback Pass	3.6 km	600 m	30 m	3 - 4 h
14 Fairview Mountain	5 km	990 m	85 m	5 - 6 h
15 Moraine Lake Lakeshore	1.3 km	minimal	minimal	45 min
16 Rockpile	0.7 km loop	35 m	35 m	30 min
17 Consolation Lakes	2.9 km	135 m	50 m	2 h
18 Larch Valley/Minnestimma Lakes	4.5 km	570 m	10 m	3.5 - 4 h
19 Sentinel Pass	5.6 km	750 m	50 m	4.5 - 5.5 h
20 Eiffel Lake	5.7 km	560 m	120 m	4.5 h
21 Wenkemna Pass	9.6 km	1,010 m	265 m	7.5 - 8 h

*On most trails you will gain and lose elevation before you reach your destination. Elevation gain represents all the up and elevation loss all the down you will experience on a one-way hike.



The teahouses are open from early June to early October. They offer light lunches, desserts and beverages. Cash only. Please bring your own water and pack your recycling and garbage out.

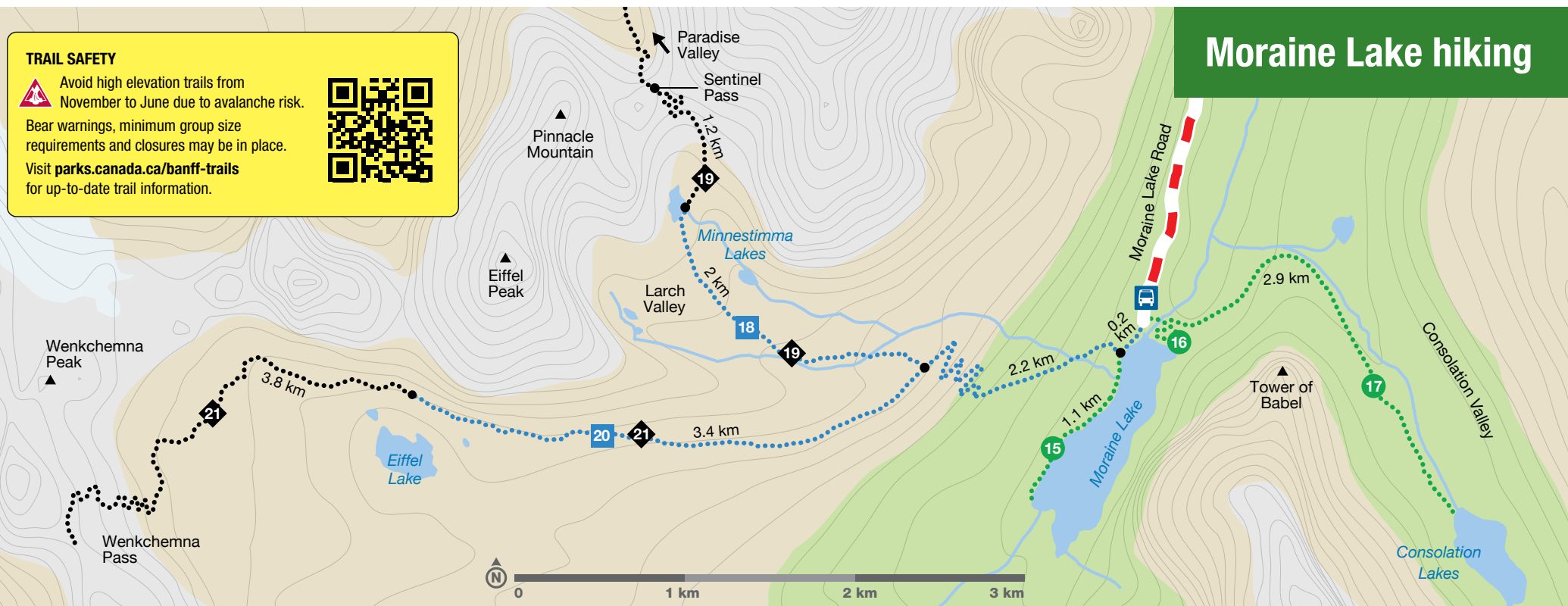
Plain of Six Glaciers Teahouse
9 a.m. to 5 p.m.

Lake Agnes Tea House
8 a.m. to 5 p.m.

TRAIL SAFETY

Avoid high elevation trails from November to June due to avalanche risk. Bear warnings, minimum group size requirements and closures may be in place. Visit parks.canada.ca/banff-trails for up-to-date trail information.

Moraine Lake hiking



- Shops and services**
- Mountain Restaurant
 - Javalanche Cafe
 - Wilson Mountain Sports
 - Canadian Naturally Gifts
 - The Viewpoint Bookstore
 - Pipestone Quarry
 - Samson Native Gallery
 - Lake Louise Village Grill & Bar
 - Experience Lake Louise ATB Bank Post office
 - Laggan's Bakery & Deli
 - The Village Market ATM bank machine
 - Olde Tyme Candy Shoppe
 - Trailhead Café
 - Bubble Tea Obento
 - Liquor store ATM bank machine

Community of Lake Louise



P All-day parking in the community of Lake Louise is extremely limited. TIP! Park at the Lake Louise Park and Ride, and take the complimentary Park and Ride Connector shuttle back to the community of Lake Louise (no access to the lakes on this shuttle).

- Visitor centre
- Wi-Fi
- Roam Public Transit
- Parks Canada shuttle
- Parking
- Paid parking
- RV parking
- Accessible toilet
- Outhouse
- Gas station
- EV charging station
- Propane
- Medical clinic
- Police
- Picnic area
- Teahouse
- Lookout
- Exhibit
- Biking permitted
- Post office
- Hotel
- Community pathway
- Railway
- Road closed to personal vehicles

Parks Canada shuttle map



You must start your shuttle trip here!

- Shuttle routes**
- Lake Louise Lakeshore
 - Moraine Lake
 - Lake Connector
 - Alpine Start (NEW in 2024)
 - Park and Ride Connector